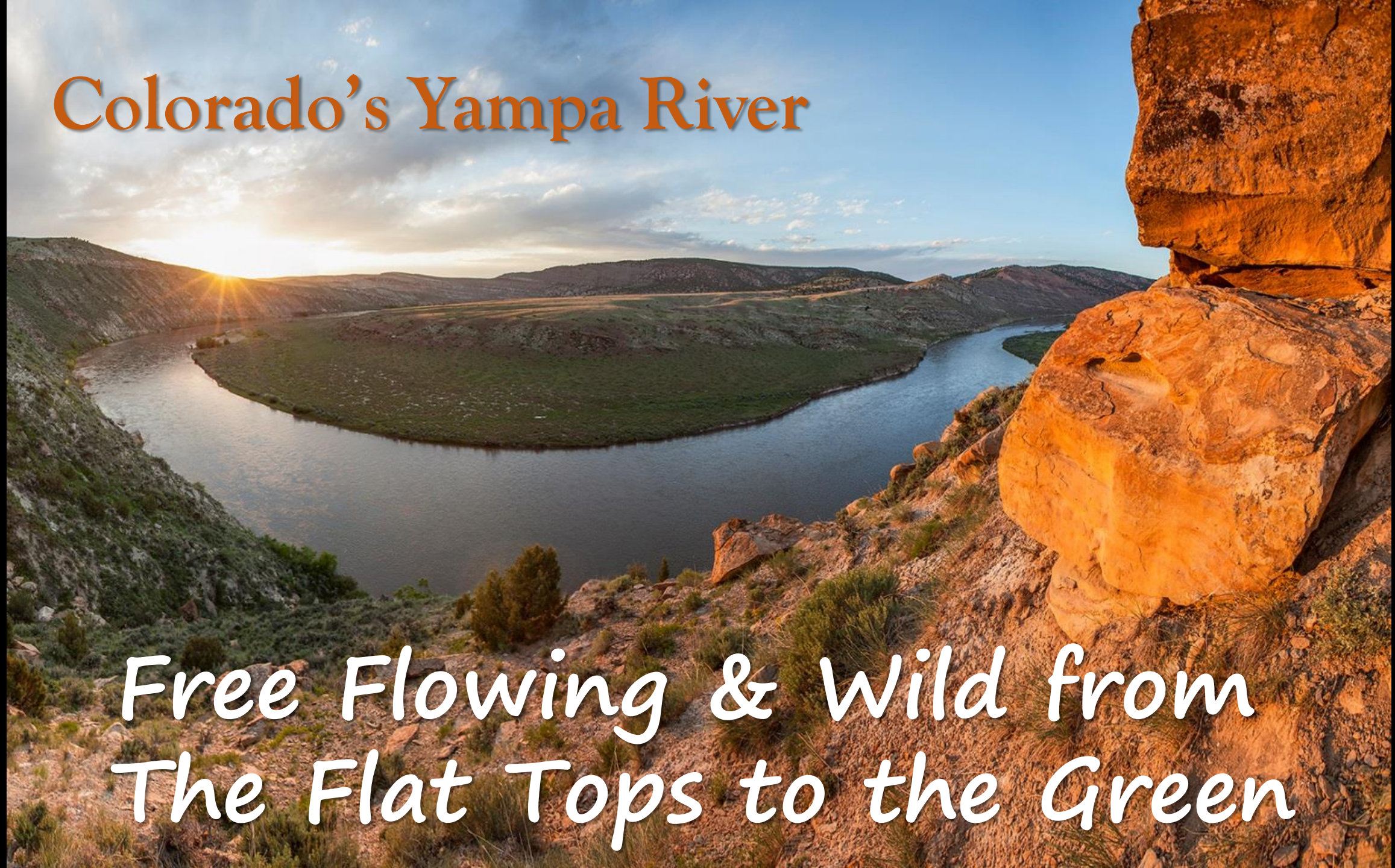
Colorado's Yampa River
Free Flowing & Wild from
The Flat Tops to the Green

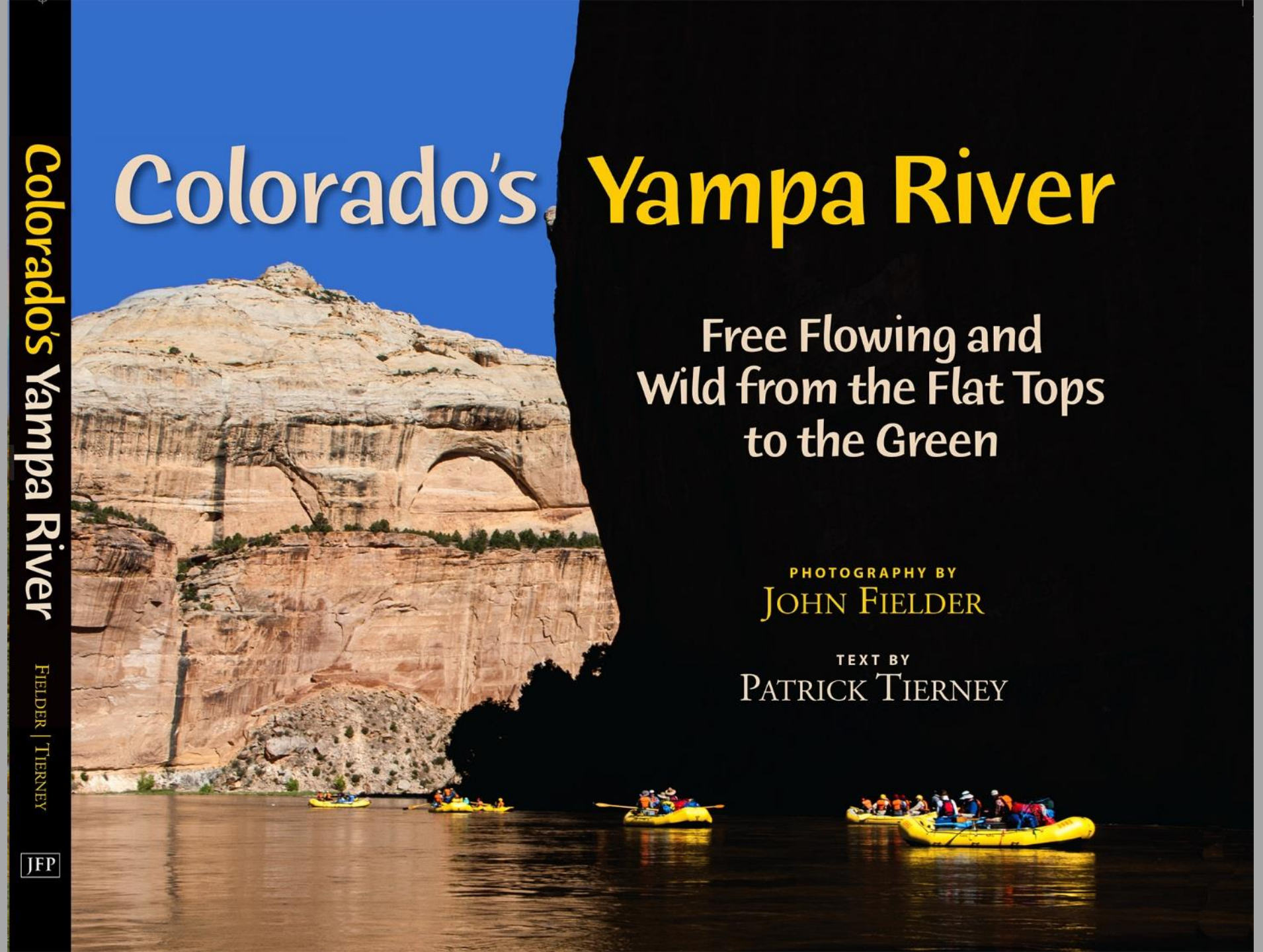

Hardcover
172 pages
150 photos
50,000 words

$45.00

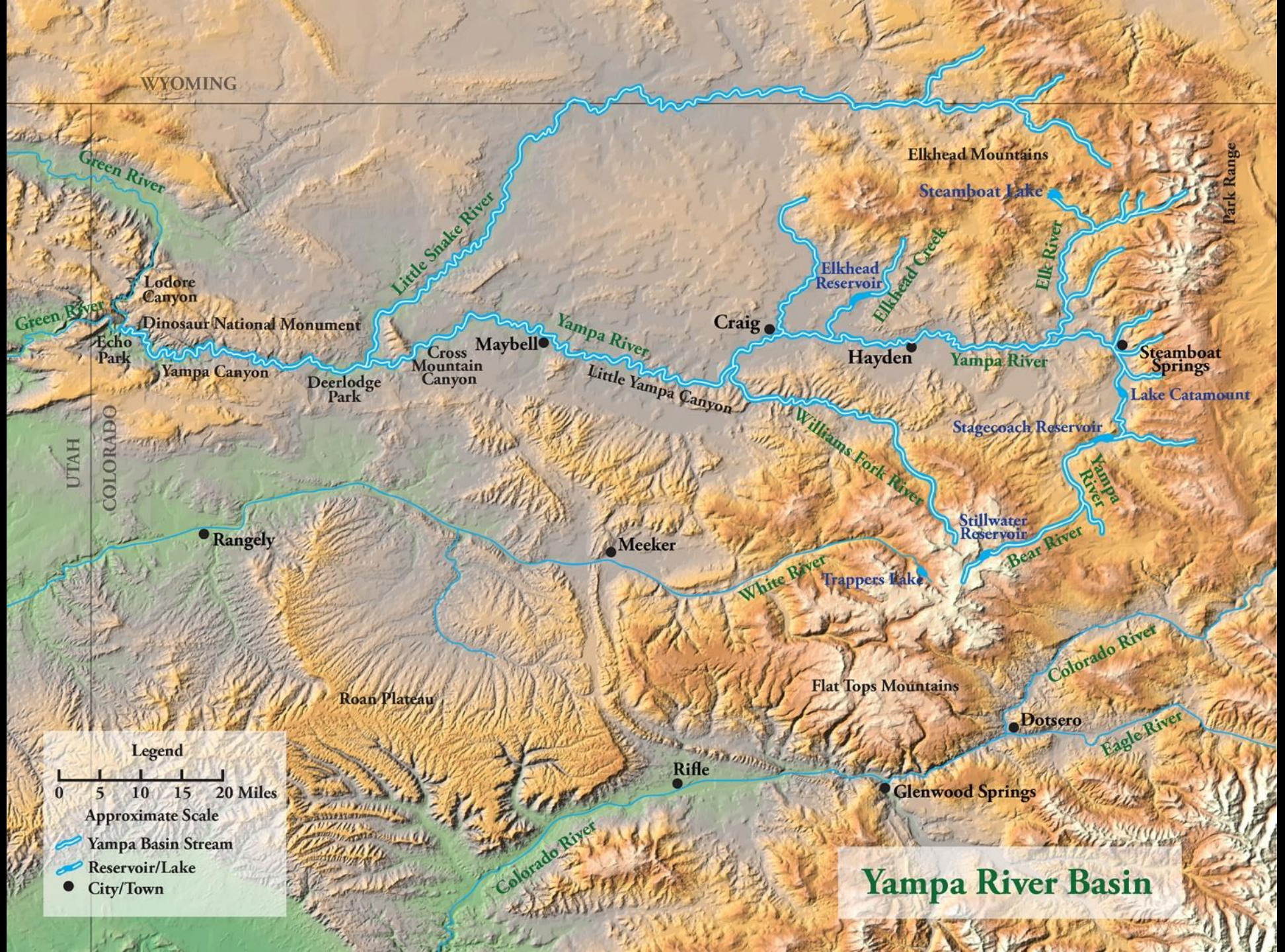
WYOMING
UTAH
COLORADO
Green River
Green River
Lodore Canyon
Dinosaur National Monument
Echo Park
Yampa Canyon
Little Snake River
Deerlodge Park
Cross Mountain Canyon
Maybell
Yampa River
Little Yampa Canyon
Craig
Elkhead Reservoir
Elkhead Creek
Elkhead Mountains
Steamboat Lake
Elk River
Park Range
Hayden
Yampa River
Steamboat Springs
Lake Catamount
Stagecoach Reservoir
Williams Fork River
Yampa River
Stillwater Reservoir
Bear River
Trappers Lake
Rangely
Meeker
White River
Roan Plateau
Flat Tops Mountains
Colorado River
Dotsero
Eagle River
Rifle
Glenwood Springs
Colorado River
Legend
0 5 10 15 20 Miles
Approximate Scale
Yampa Basin Stream
Reservoir/Lake
City/Town
Yampa River Basin



The recreational features on this diagram represent the first phase, which is designed to accommodate 150,000 recreation days per year.

Recreation features will be phased in as demand increases until the ultimate level as shown in the illustrations on the back of this diagram is reached.

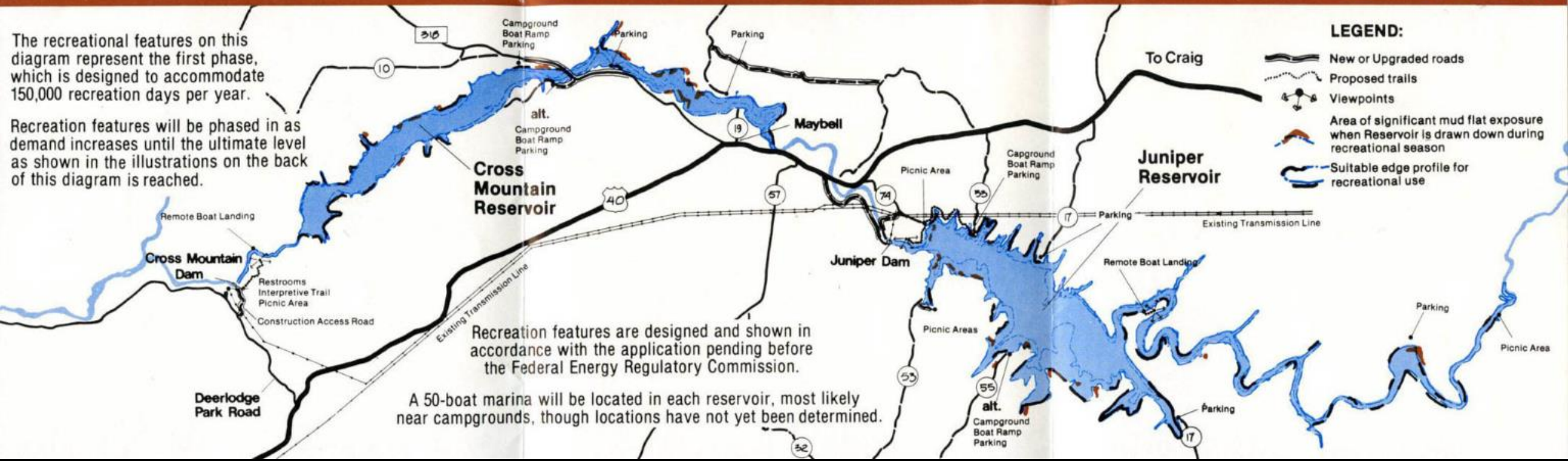

LEGEND:

- New or Upgraded roads
- Proposed trails
- Viewpoints
- Area of significant mud flat exposure when Reservoir is drawn down during recreational season
- Suitable edge profile for recreational use

Recreation features are designed and shown in accordance with the application pending before the Federal Energy Regulatory Commission.

A 50-boat marina will be located in each reservoir, most likely near campgrounds, though locations have not yet been determined.

HOME OF
WINTER SPORTS CLUB

2589. SULPHUR SPRING & STEAMBOAT SPGS. COLO.

FLOUR & SAW MILL

~ Steamboat Springs, Colo ~

NO LIFEGUARD ON PREMISES
NO LIFEGUARD ON PREMISES

GET
JIM

Headwaters:
Flat Tops Wilderness

Headwaters:
Mount Zirkel Wilderness

Floating the Yampa:
Steamboat Springs to Deerlodge Park

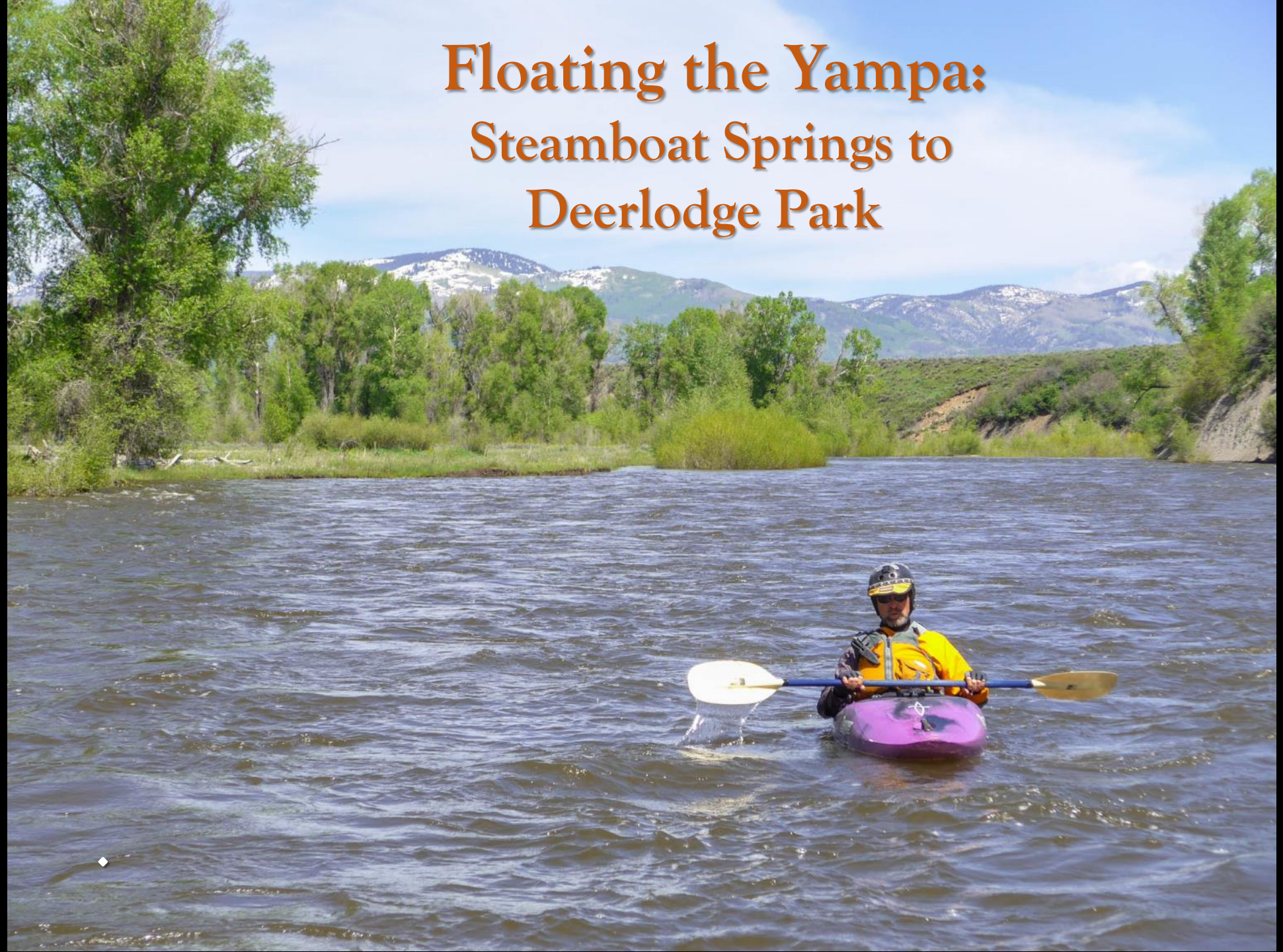

Carpenter Ranch
The Nature Conservancy